







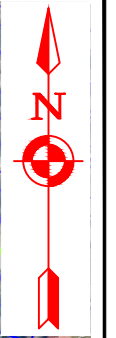


LEGEND









-  FEDERALLY REGULATED WETLANDS
-  NYSDEC REGULATED WETLANDS
-  NYSDEC REGULATED 100' BUFFER AREA
-  NYSDEC REGULATED STREAMS
-  100 YEAR FLOOD ZONE
-  ACTION SITES FOR BROWNFIELD OPPORTUNITY REVITALIZATION
-  PARK BOUNDARY
-  MUNICIPAL PARCELS

50 0 500 1,000
1 INCH = 500 FEET



250 0 500 1,000
1 INCH = 500 FEET

LEGEND









-  FEDERALLY REGULATED WETLANDS
-  NYSDEC REGULATED WETLANDS
-  NYSDEC REGULATED 100' BUFFER AREA
-  NYSDEC REGULATED STREAMS
-  100 YEAR FLOOD ZONE
-  ACTION SITES FOR BROWNFIELD OPPORTUNITY REVITALIZATION
-  PARK BOUNDARY
-  MUNICIPAL PARCELS

50 0 500 1,000
1 INCH = 500 FEET

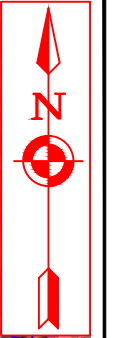


250 0 500 1,000
1 INCH = 500 FEET

LEGEND

-  FEDERALLY REGULATED WETLANDS
-  NYSDEC REGULATED WETLANDS
-  NYSDEC REGULATED 100' BUFFER AREA
-  NYSDEC REGULATED STREAMS
-  100 YEAR FLOOD ZONE
-  ACTION SITES FOR BROWNFIELD OPPORTUNITY REVITALIZATION
-  PARK BOUNDARY
-  MUNICIPAL PARCELS

50 0 500 1,000
1 INCH = 500 FEET



250 0 500 1,000
1 INCH = 500 FEET